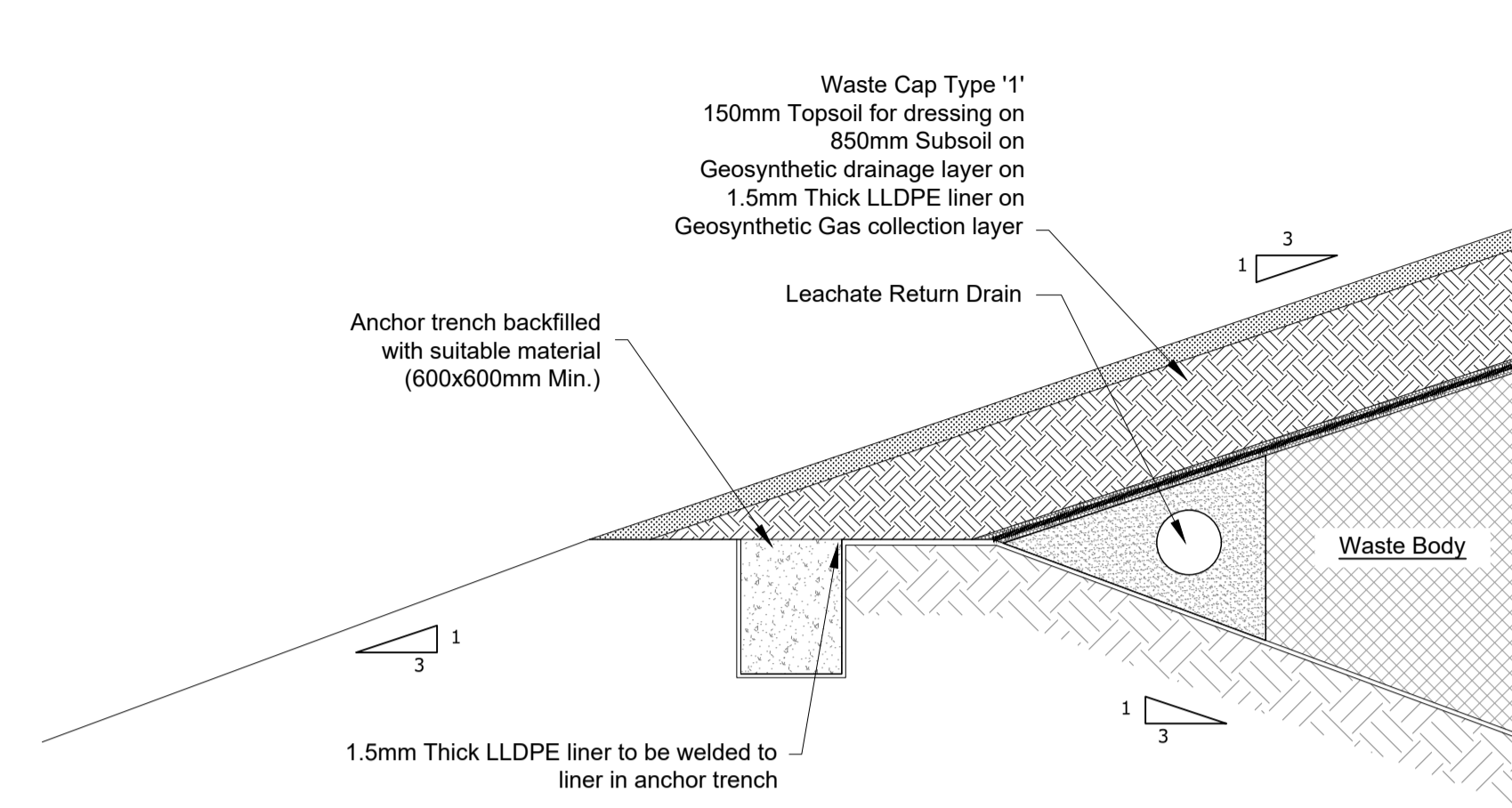
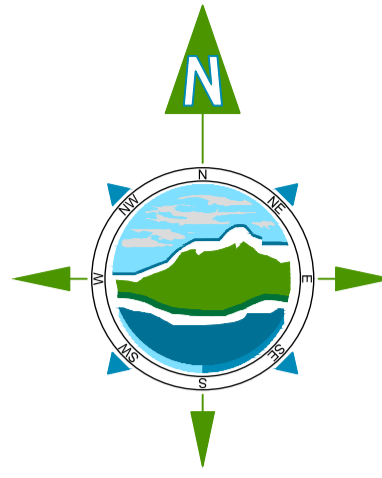


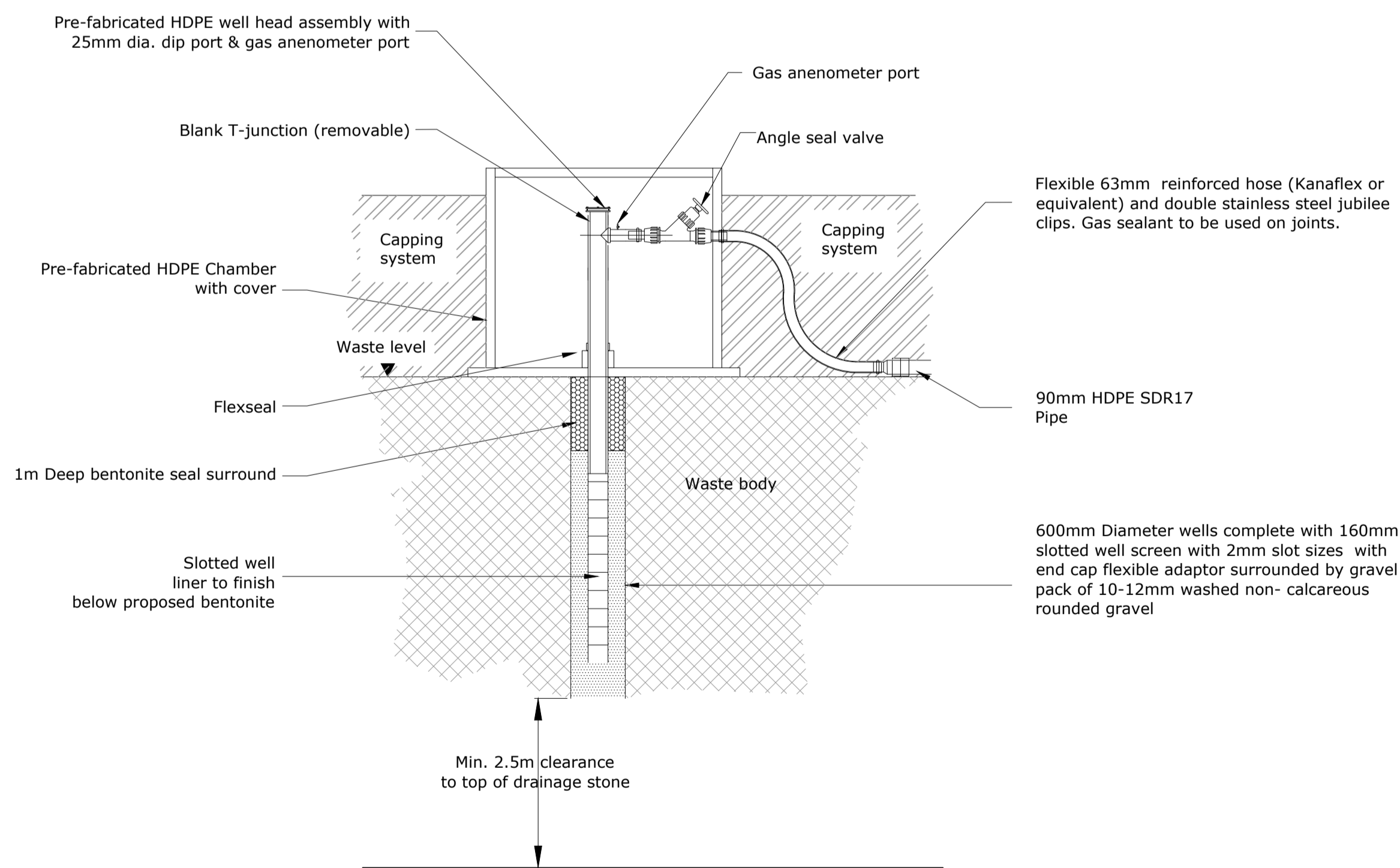
LANDFILL GAS UTILISATION COMPOUND
- Scale 1:500



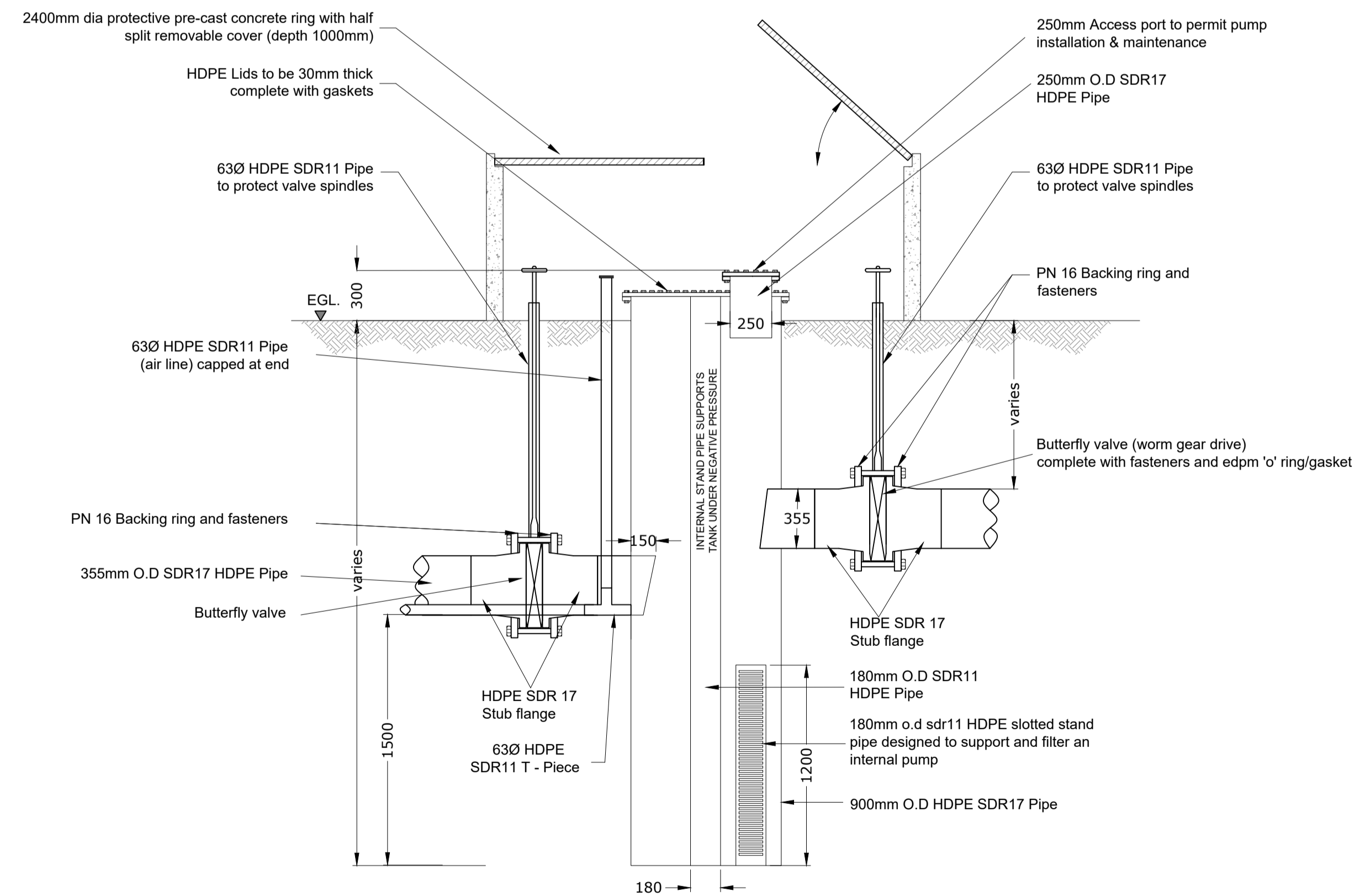
TYPICAL WASTE CAP DETAIL - Scale 1:50

NOTES:

- FIGURED DIMENSIONS ONLY TO BE TAKEN FROM THIS DRAWING.
- ALL DRAWINGS TO BE CHECKED BY THE CONTRACTOR ON SITE
- ENGINEER/EMPLOYERS REPRESENTATIVE, AS APPROPRIATE, TO BE INFORMED BY THE CONTRACTOR OF ANY DISCREPANCIES BEFORE ANY WORK COMMENCES
- THE CONTRACTOR SHALL UNDERTAKE A THOROUGH CHECK FOR THE ACTUAL LOCATION OF ALL SERVICES/UTILITIES, ABOVE AND BELOW GROUND, BEFORE ANY WORK COMMENCES
- ALL LEVELS SHOWN RELATE TO ORDANCE SURVEY DATUM AT MALIN HEAD



SCHEMATIC DETAIL OF TYPICAL LANDFILL GAS EXTRACTION WELL (MIS)



SCHEMATIC DETAIL OF LANDFILL GAS CONDENSATE TRAP (MIS)

Rev	Date	Description	By	Chkd.
A	26.04.23	PLANNING ISSUE	MN	RH

Client: **Bord na Móna**

Project: **DREHID WASTE MANAGEMENT FACILITY FURTHER DEVELOPMENT**

Title: **LANDFILL GAS MANAGEMENT & CAPPING DETAILS**

Scale @ A1: **As Shown**

Prepared by: **M. Nolan** Checked: **R. Hunt** Date: **November 22**

Project Director: **S. Tinnelly**

Drawing Status: **Planning**

TOBIN
CONSULTING ENGINEERS

Block 10-4, Blanchardstown Corporate Park,
Dublin 15, Ireland.
tel: +353-(0)1-8030406
fax: +353-(0)1-8030409
e-mail: dublin@tobin.ie
www.tobin.ie

Drawing No.: **11290-2063** Revision: **A**